

Wiltshire Highways
Maintenance Programme
Chippenham & Villages Area Board
2024/25 – 2029/30
Version 1

CHIPPENHAM & VILLAGES AREA BOARD

ID	Road number	lifecycle number	General description	Description from	Description to	Treatment	Length	Year
976960	UC907201	CHIP_22_0008	QUEENS CRESCENT (LOOP) CHIPPENHAM			MICRO ASPHALT	115	2024/25
977014	C180	CHIP_25_0007	C170 SHELDON TO A420 ALLINGTON BAR	C170 SHELDON	A420 ALLINGTON BAR	SURFACE DRESSING	947	2024/25
977128	UC917316	CHIP_23_0003	PARKFIELDS, CHIPPENHAM			CARRIAGEWAY REPAIRS	31	2024/25
977131	UC907408	CHIP_23_977131	BUMPERS WAY/VINCENTS ROAD, BUMPERS FARM CHIPPENHAM Ph1			SURFACING	TBC	2024/25
977133	UC	CHIP_23_0002	CARNARVON CLOSE, CHIPPENHAM			MICRO ASPHALT	110	2024/25
977134	UC917305	CHIP_23_0005	CANTERBURY STREET, CHIPPENHAM	UC CANTERBURY STREET,		SURFACING	250	2024/25
977136	UC907233	CHIP_24_0011	ROWDEN LANE, CHIPPENHAM	UC ROWDEN LANE		SURFACING	132	2024/25
979229	UC	CHIP_23_0008	WOODLANDS ROAD CHIPPENHAM	SHELDON ROAD	A420 MARSHFIELD ROAD	MICRO ASPHALT	930	2024/25
979233	UC	CHIP_25_979233	FROG LANE HULLAVINGTON	THE STREET	END	MICRO ASPHALT	180	2024/25
979319	UC	CHIP_25_0004	MOORSHALL COTTAGE ROAD (LEIGH DELAMERE)	HONEY KNOB HILL	LEIGH DELAMERE GATE	MICRO ASPHALT	366	2024/25
1021761	UC917328	CHIP_24_1021761	CHARTER ROAD CHIPPENHAM			SURFACING	485	2024/25
977147	UC907301	CHIP_25_0006	LADYFIELD ROAD, CHIPPENHAM	UC LADYFIELD ROAD, CHIPPENHAM		SURFACING	809	2024/25 (tbc)
976646	B4039	CHIP_20_0002	B4039 - B4039 BURTON			SURFACE DRESSING	290	2025/26

Please note that this programme may be subject to change.

CHIPPENHAM & VILLAGES AREA BOARD

ID	Road number	lifecycle number	General description	Description from	Description to	Treatment	Length	Year
976994	C154	CHIP_25_0008	C154 NORTH AND SOUTH OF LEIGH DELAMERE	HONEY KNOB HILL	EAST FOSCOTE FARM LANE	SURFACE DRESSING	951	2025/26
977142	UC917407	CHIP_24_0004	BIRCH GROVE, CHIPPENHAM	UC BIRCH GROVE,		CARRIAGEWAY REPAIRS	267	2025/26
977143	UC907225	CHIP_24_977143	BATH ROAD INDUSTRIAL ESTATE, CHIPPENHAM	UC BATH ROAD INDUSTRIAL ESTATE		CARRIAGEWAY REPAIRS	330	2025/26
977277	UC	CHIP_21_0013	UC FORD TO SLAUGHTERFORD	30 MPH SOUTH FORD TO C179 SLAUGHTERFORD	30 MPH FORD UC TO SLAUGHTERFORD	SURFACE DRESSING	4455	2025/26
979317	C365	CHIP_23_0006	C365 - THE BRIDGE TO A4/A420 BR CENTRE RBT	C365 THE BRIDGE	A4/A420 BR CENTRE RBT	SURFACING	363	2025/26
979318	UC897202	CHIP_24_0002	METHEWEN PARK INDUSTRIAL ESTATE			MILES MACADAM	306	2025/26
1005876	B4158	CHIP_FF_1005876	MALMESBURY ROAD	B4069 LANGLEY ROAD	DEANSWAY CHIPPENHAM	SURFACE DRESSING	477	2025/26
976700	B4069	CHIP_26_0002B	B4069 UPPERTOWN AREA	CHRISTIAN MALFORD EAST 40/50	SWALLETT GATE	SURFACE DRESSING	2790	2026/27
977135	UC907226	CHIP_24_0012	SOUTHMEAD/STOCKWOOD ROAD, CHIPPENHAM	SOUTHMEAD / STOCKWOOD		SURFACING	506	2026/27
977137	UC907230	CHIP_24_0010	LACKHAM CIRCUS, CHIPPENHAM	UC LACKHAM CIRCUS, CHIPPENHAM		SURFACING	44	2026/27
977138	UC937204	CHIP_24_0009	HARDENS MEAD, CHIPPENHAM	UC HARDENS MEAD, CHIPPENHAM		SURFACING	811	2026/27
977139	UC898201	CHIP_26_0001	WATTS LANE HULLAVINGTON	THE STREET	END	MICRO ASPHALT	230	2026/27
977141	UC907307	CHIP_24_0005	CONWAY ROAD, CHIPPENHAM	UC CONWAY ROAD,		SURFACING	186	2026/27

Please note that this programme may be subject to change.

CHIPPENHAM & VILLAGES AREA BOARD

ID	Road number	lifecycle number	General description	Description from	Description to	Treatment	Length	Year
977148	A4	CHIP_26_0003	A4 - THE PHEASANT RBT. TO A350 BATH ROAD MINI	THE PHEASANT RBT.	A350 BATH RD MINI	SURFACING	560	2026/27
976522	A420	CHIP_25_0009	A420 - IVY LANE	BRIDGE CENTRE ROUNDABOUT	MARCHFIELD ROAD	SURFACING	240	2027/28
977144	UC898204	CHIP_25_0001	NEWTOWN, HULLAVINGTON	GREENS CLOSE	END PAST MERE AVENUE	SURFACING	181	2027/28
977145	UC917304	CHIP_25_0003	LOYALTY STREET, CHIPPENHAM			SURFACING	302	2027/28
977146	UC937205	CHIP_25_0002	LONDON ROAD (SERVICE ROAD) HARDENS MEAD, CHIPPENHAM			SURFACING	255	2027/28
979230	UC917327	CHIP_25_0010	UNITY STREET CHIPPENHAM	UNITY STREET CHIPPENHAM		SURFACING	106	2027/28
979234	UC	CHIP_FF_979234	SALISBURY CLOSE CHIPPENHAM	CONISTON CLOSE	END	SURFACING	630	2027/28
976490	A4	CHIP_26_0005	A4 - A4 ROWDEN AREA	BATH RD MINI	LOWDEN JUST PAST BELLMOUTH INC LOWDEN BELLMOUTH	SURFACING	280	2028/29
976638	B4039	CHIP_25_977269	B4039 - A420 LANHILL TO C153 FOWLSWICK X RDS			UNDER REVIEW	701	TBC
976640	B4039	CHIP_26_0002	B4039 - 30 MPH YATTON KEYNELL TO C172			UNDER REVIEW	310	TBC
976642	B4039	CHIP_FF_976642	B4039 - 40MPH CASTLE COOMBE TO WALL 3 GIBB HILL	40 MPH CASTLE COOMBE	NORTH WALL 3 GIBB HILL	UNDER REVIEW	200	TBC
976694	B4069	CHIP_FF_976694	B4069 - C181 TO 50/40 MPH (KINGTON LANGLEY)	C181 JUNCTION	50/40 MPH KINGTON LANGLEY	UNDER REVIEW	150	TBC

Please note that this programme may be subject to change.

CHIPPENHAM & VILLAGES AREA BOARD

ID	Road number	lifecycle number	General description	Description from	Description to	Treatment	Length	Year
976695	B4069	CHIP_FF_976695	B4069 - B4122 EAST TO 50/30 MPH SUTTON BENGER	B4122 JUNCTION DRAYCOT	50/30 MPH SUTTON BENGER	UNDER REVIEW	330	TBC
976696	B4069	CHIP_FF_976696	B4069 - 30 MPH TO 30 MPH CHRISTIAN MALFORD	30 MPH CHRISTIAN MALFORD	30 MPH CHRISTIAN MALFORD	UNDER REVIEW	260	TBC
976704	B4122	CHIP_FF_976704	B4122 - ENTRANCE DRAYCOT HOUSE TO ENTRANCE OAKLEIGH ACRES	ENTRANCE DRAYCOT HOUSE	ENTRANCE OAKLEIGH ACRES	UNDER REVIEW	190	TBC
976801	C166	CHIP_FF_976801	C166 - A429 EAST TO C166/C166 SPLIT			UNDER REVIEW	282	TBC
976896	C86	CHIP_FF_976896	C66 - 30 MPH SUTTON BENGER TO C82 SEAGRY	30 MPH SUTTON BENGER	C66/C82 SEAGRY	UNDER REVIEW	410	TBC
976955	UC917414	CHIP_22_0003	THE OAKS CHIPPENHAM			UNDER REVIEW	69	TBC
977112	C72	CHIP_25_0005	C72 - THE STREET GRITTLETON			UNDER REVIEW	736	TBC
977120	UC907206	CHIP_21_0011	MINSTER WAY, CHIPPENHAM			UNDER REVIEW	300	TBC
977271	UC	CHIP_FF_977271	SUMMER LANE (60MPH TO C151)			UNDER REVIEW	255	TBC
977283	UC	CHIP_FF_977283	Uc LANE	JUNCTION HARTHAM LANE	END OF ADOPTED HIGHWAY	UNDER REVIEW	459	TBC
977294	UC	CHIP_FF_977294	PIG LANE HULLAVINGTON			UNDER REVIEW	522	TBC
977301	UC	CHIP_FF_977301	C33 TO GAUZE BROOK HULLAVINGTON	THE PARKLANDS	GAUZE BROOK	UNDER REVIEW	604	TBC
977302	UC	CHIP_FF_977302	DOWN ROAD HULLAVINGTON	JUNCTION THE STREET	FORD	UNDER REVIEW	469	TBC
977303	UC	CHIP_FF_977303	DOWN ROAD HULLAVINGTON	FORD	EXTENT	UNDER REVIEW	329	TBC
977307	UC	CHIP_FF_977307	C153 TO 30 MPH KINGTON ST MICHAEL			UNDER REVIEW	469	TBC

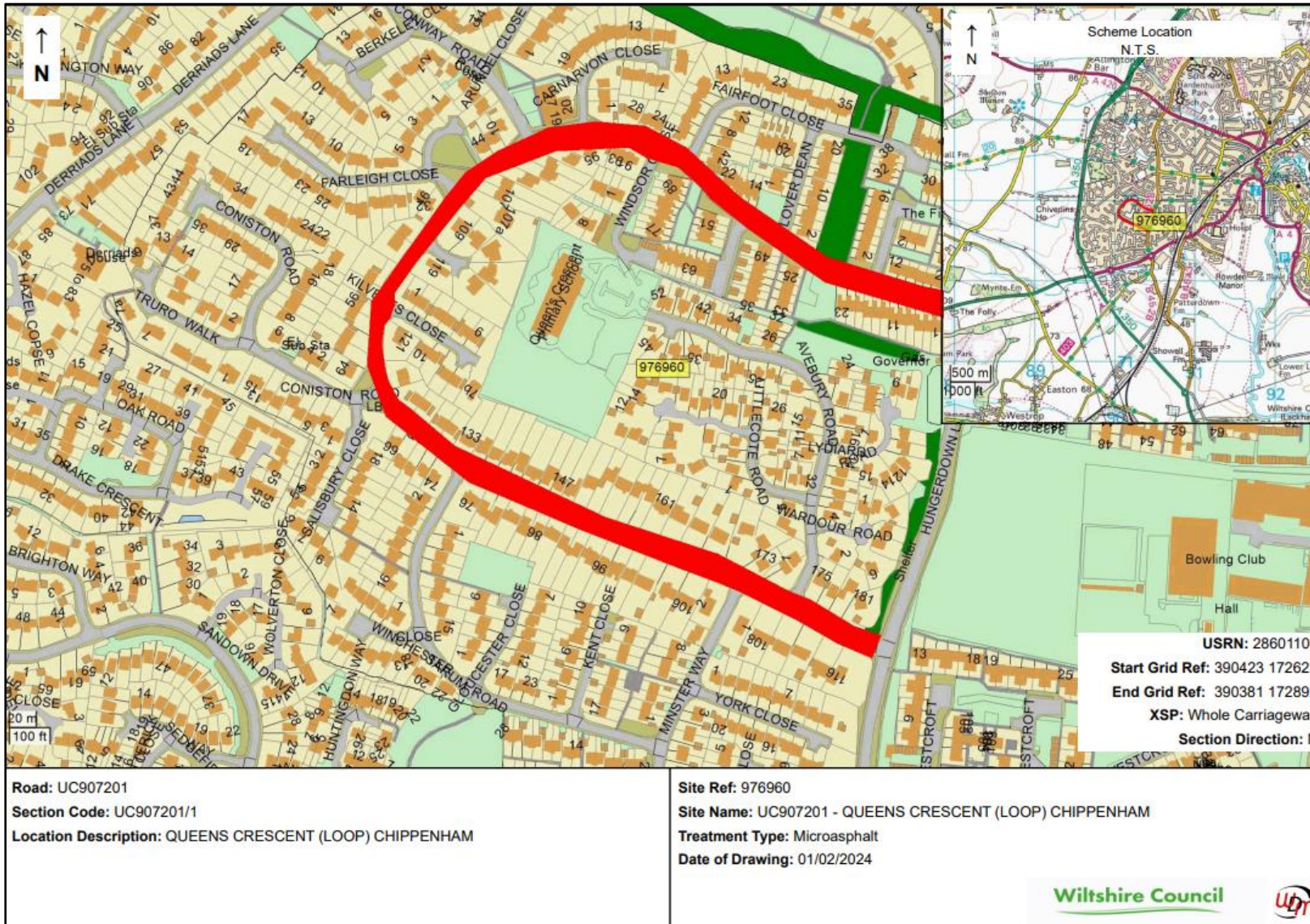
Please note that this programme may be subject to change.

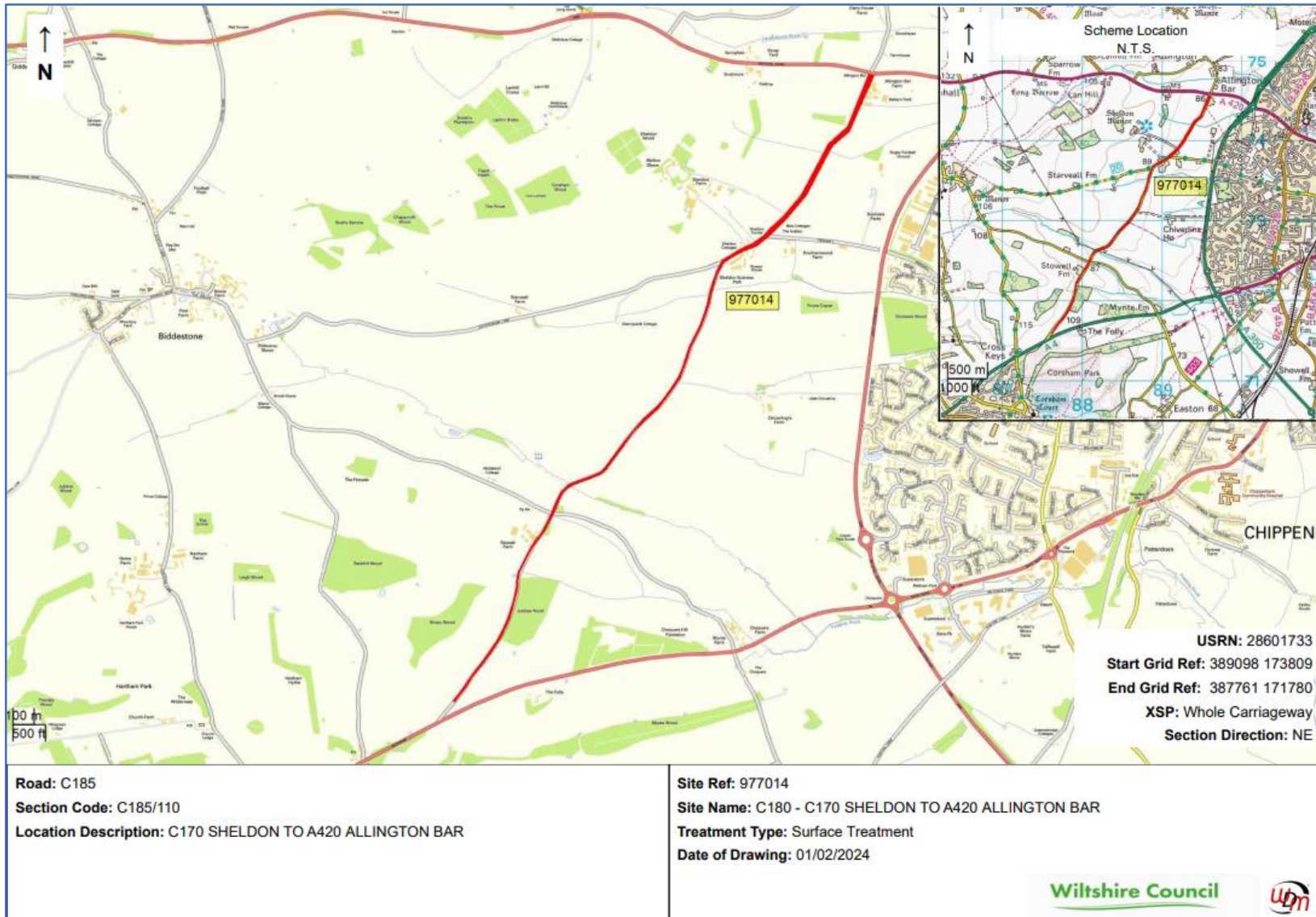
CHIPPENHAM & VILLAGES AREA BOARD

ID	Road number	lifecycle number	General description	Description from	Description to	Treatment	Length	Year
977336	UC	CHIP_FF_977336	GOULTERS MILL ROAD (NETTLETON)			UNDER REVIEW	469	TBC
977131	UC	CHIP_23_977131b	INDUSTRIAL ESTATE ROADS (BUMPERS FARM) PH2			MILES MACADAM	TBC	TBC

Please note that this programme may be subject to change.

Site Plans for Proposed 2024/25 Schemes

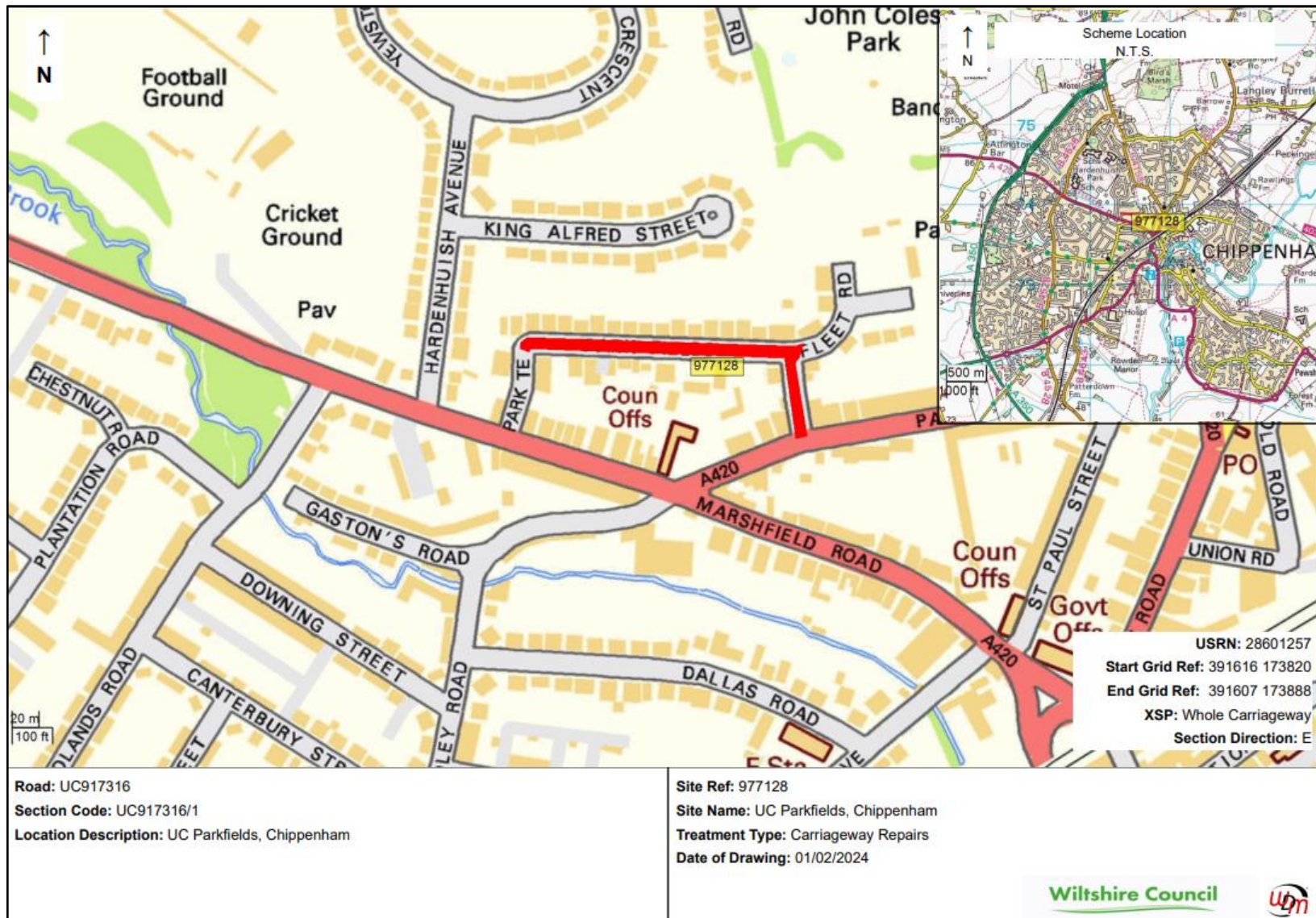


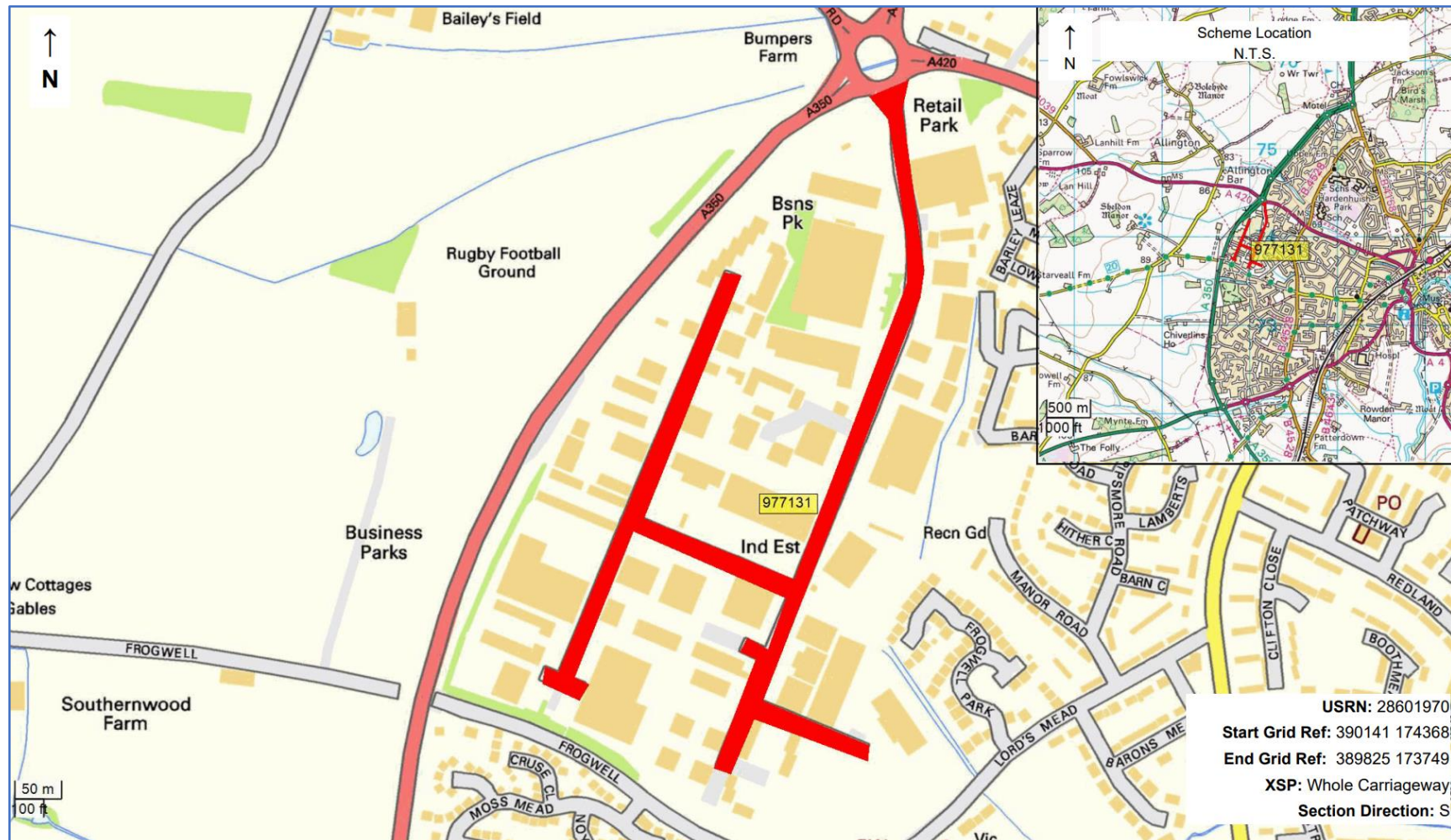


Road: C185
Section Code: C185/110
Location Description: C170 SHELTON TO A420 ALLINGTON BAR

Site Ref: 977014
Site Name: C180 - C170 SHELTON TO A420 ALLINGTON BAR
Treatment Type: Surface Treatment
Date of Drawing: 01/02/2024

Wiltshire Council 



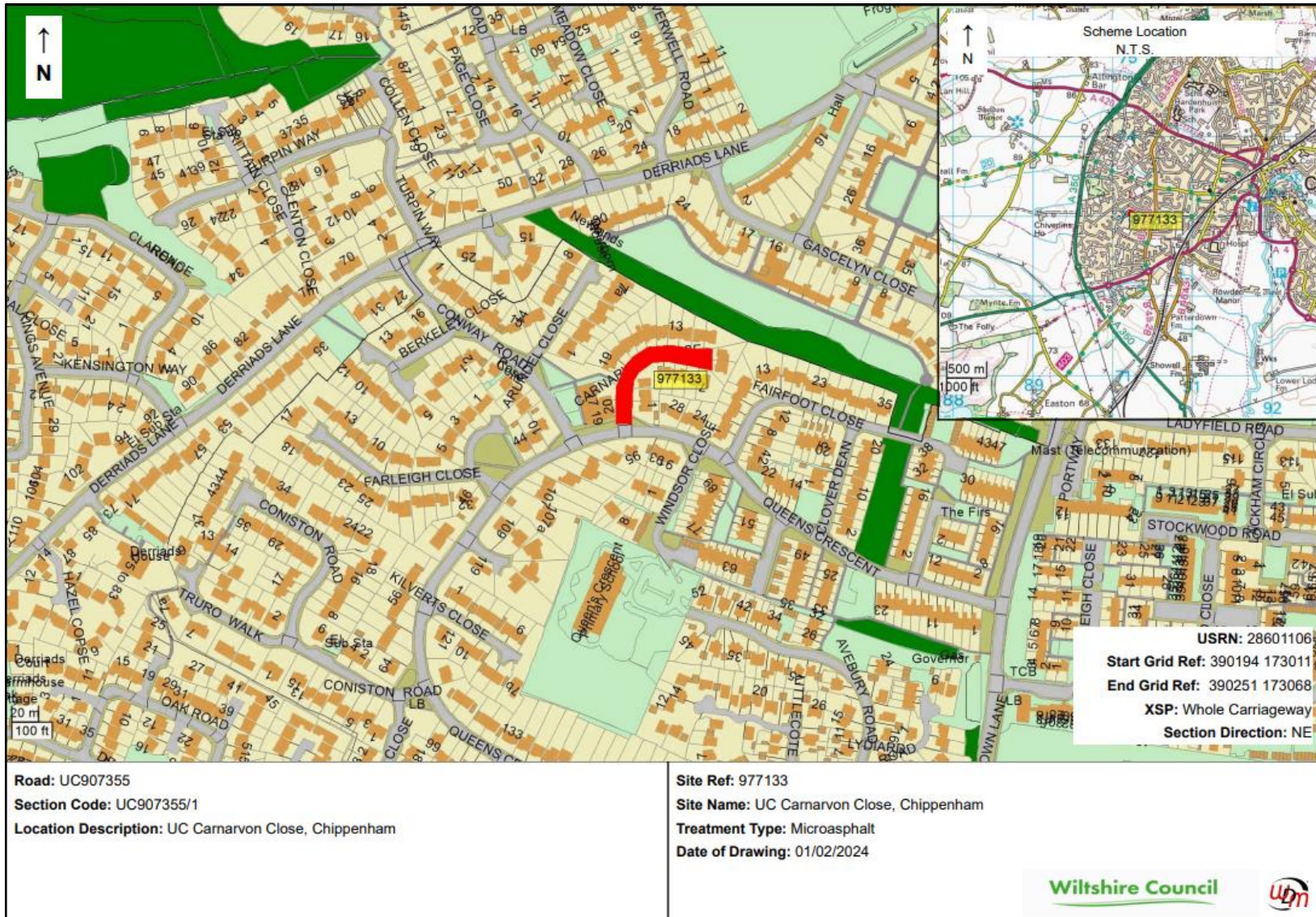


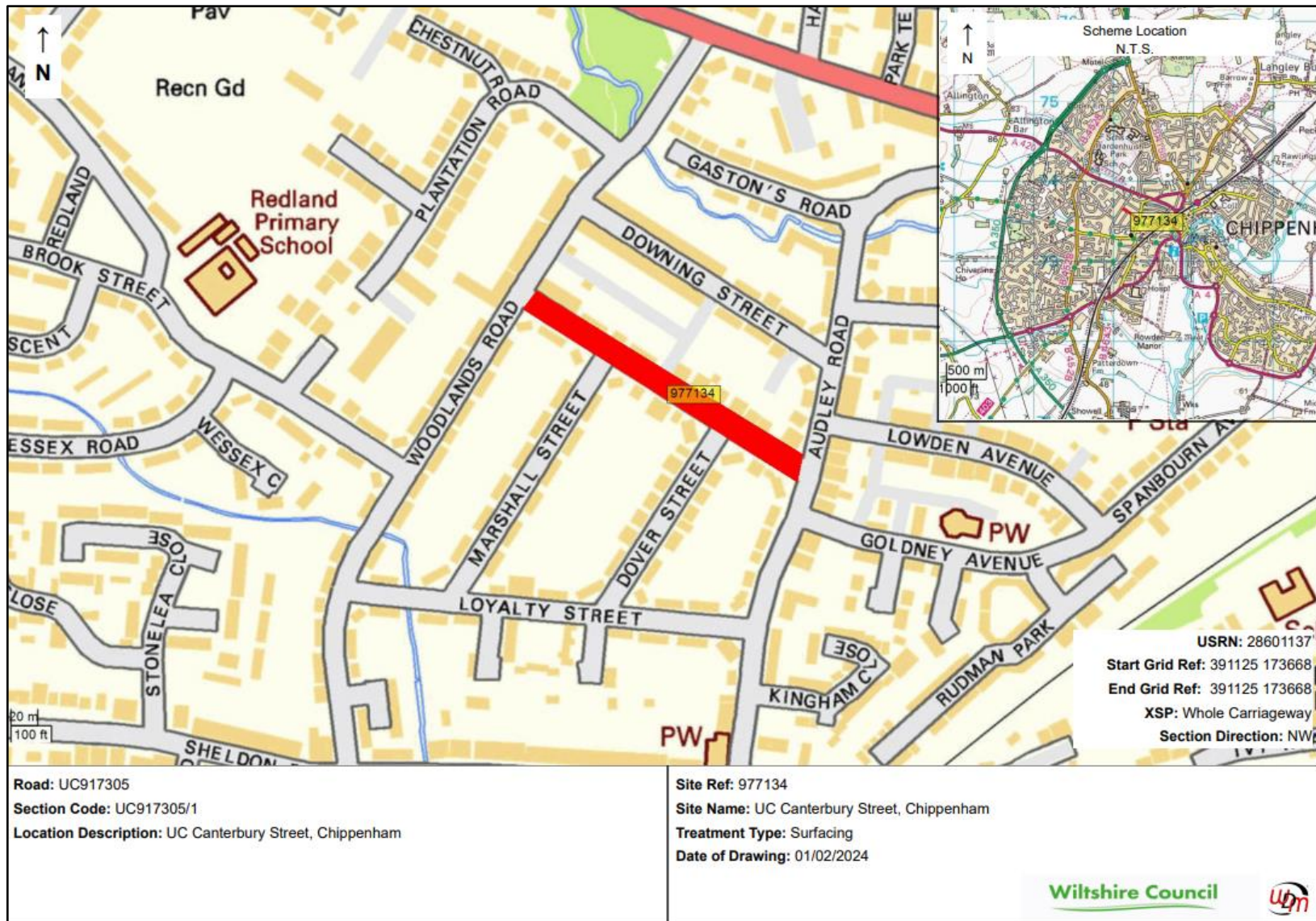
USRN: 28601970
 Start Grid Ref: 390141 174368
 End Grid Ref: 389825 173749
 XSP: Whole Carriageway
 Section Direction: S

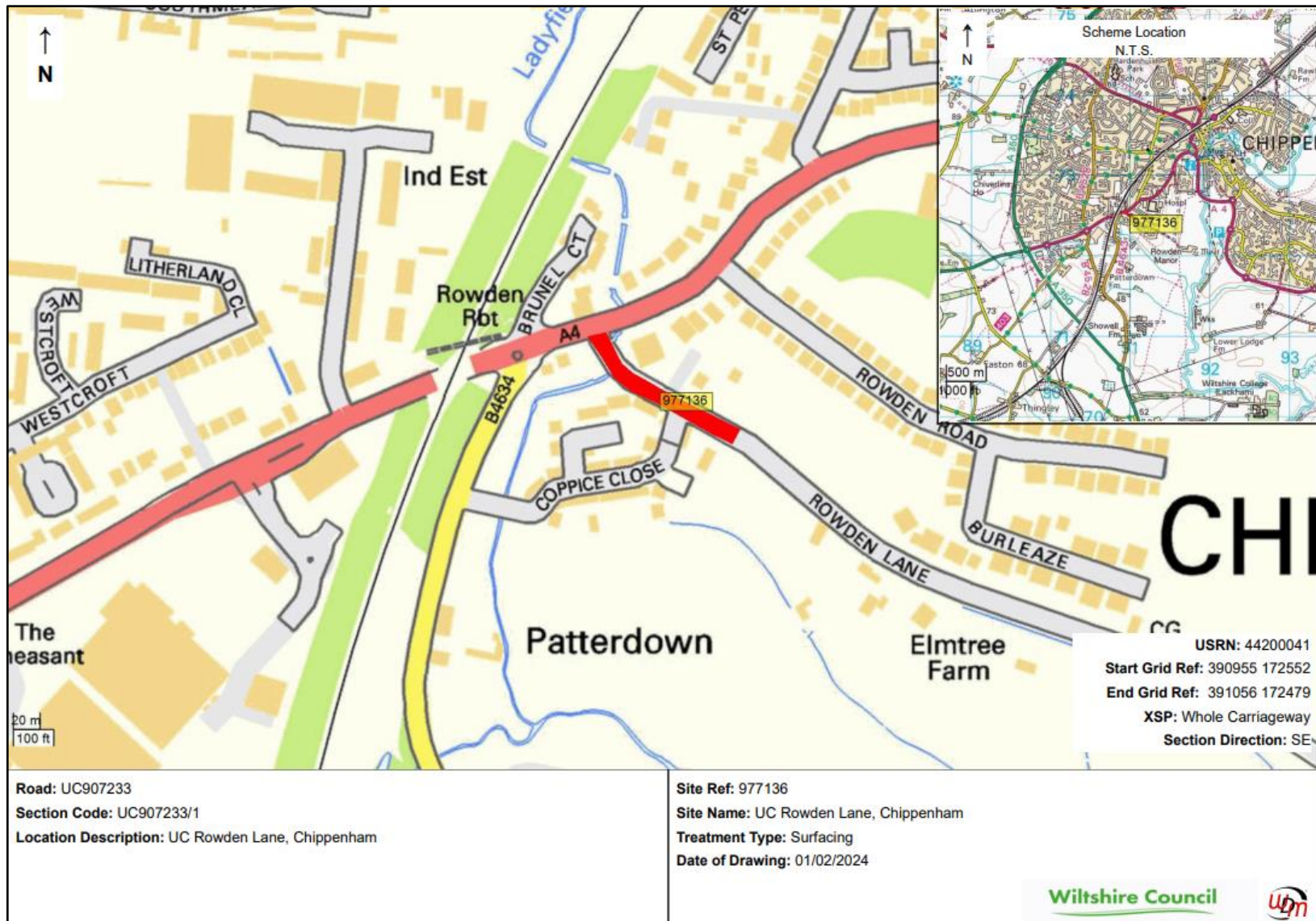
Road: UC907408
 Section Code: UC907408/1
 Location Description: UC Bumpers Farm Industrial Estate, Chippenham

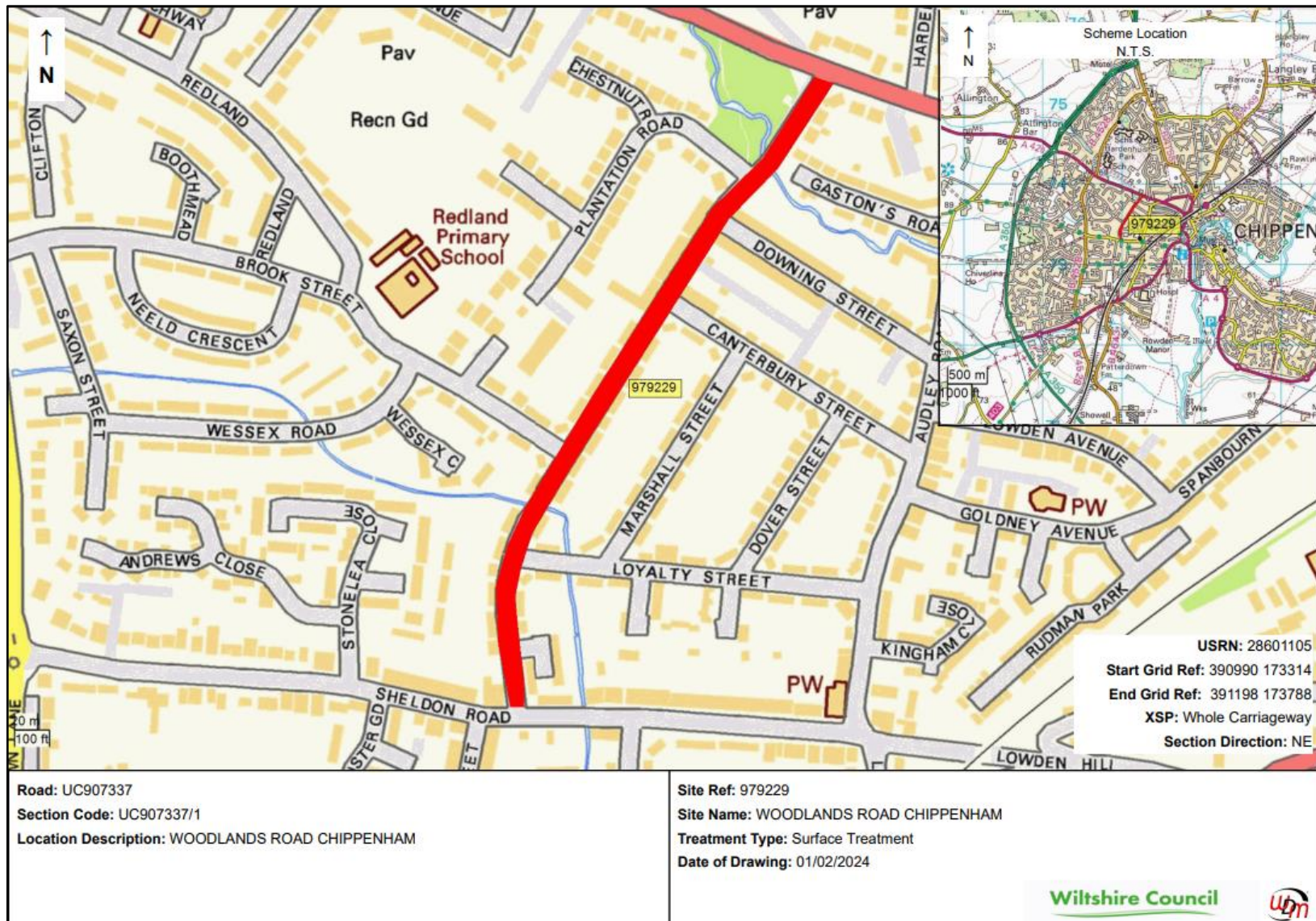
Site Ref: 977131
 Site Name: UC Bumpers Way/Vincents Road, Bumpers Farm Chippenham
 Treatment Type: Surfacing
 Date of Drawing: 05/02/2024







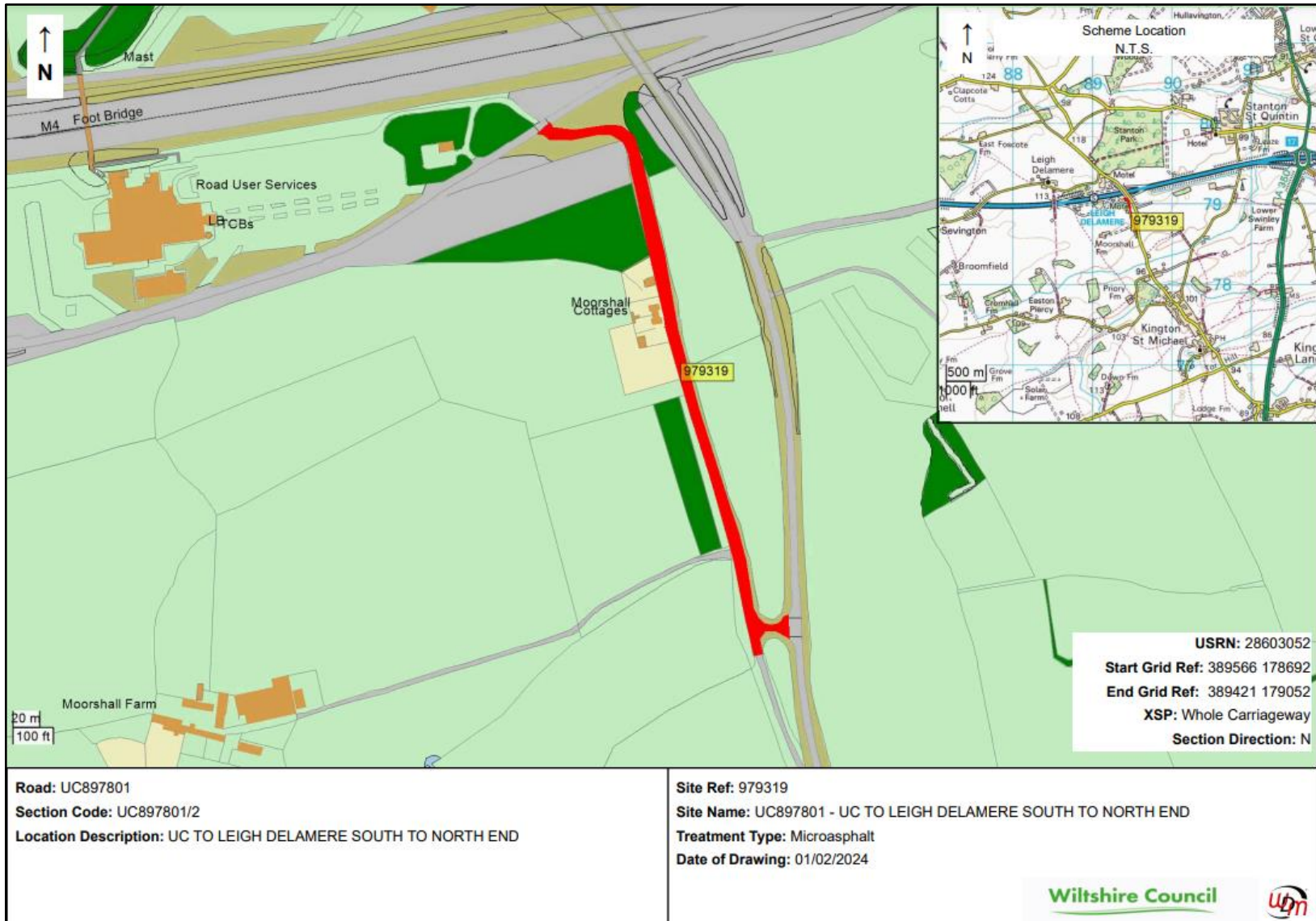


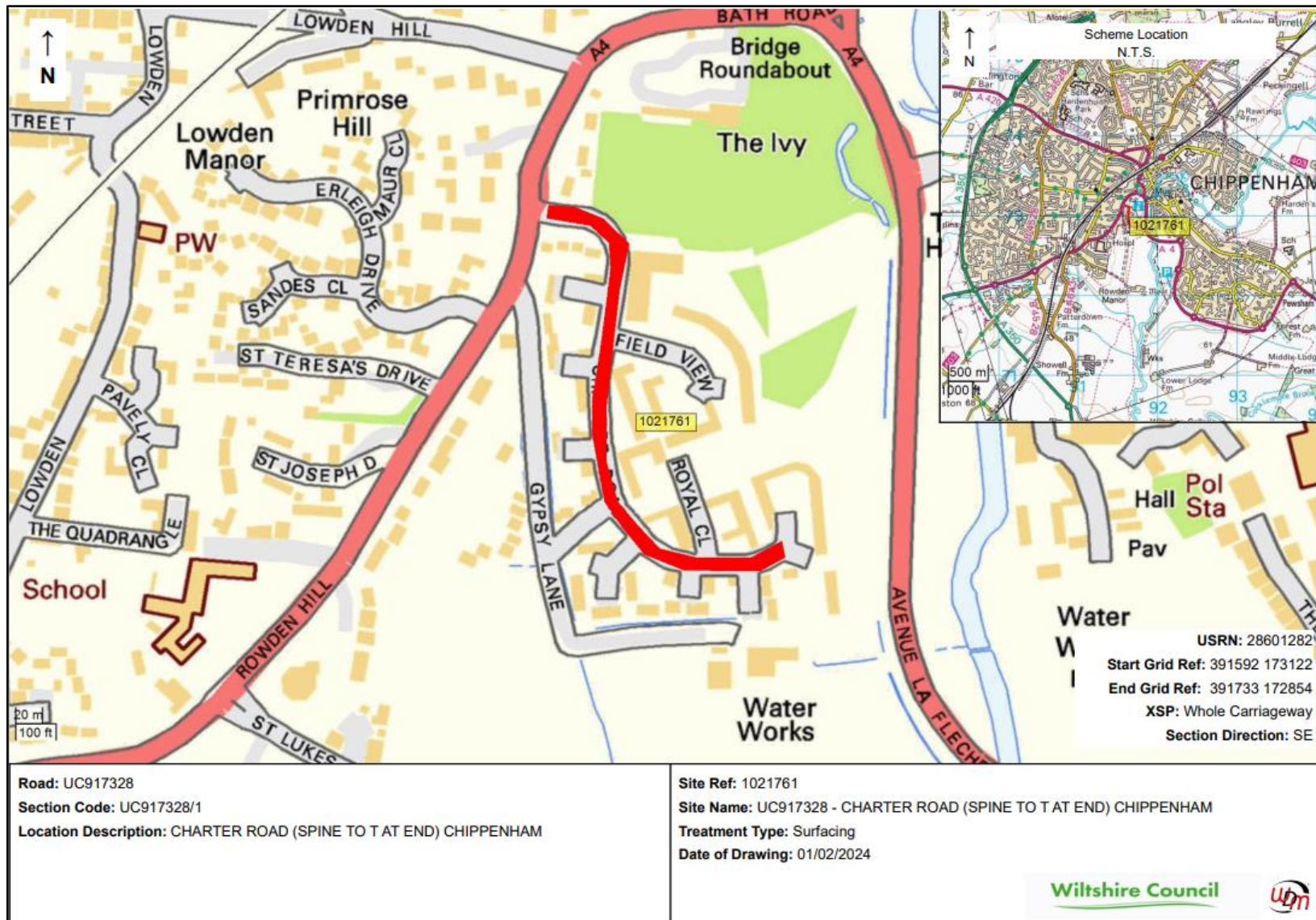


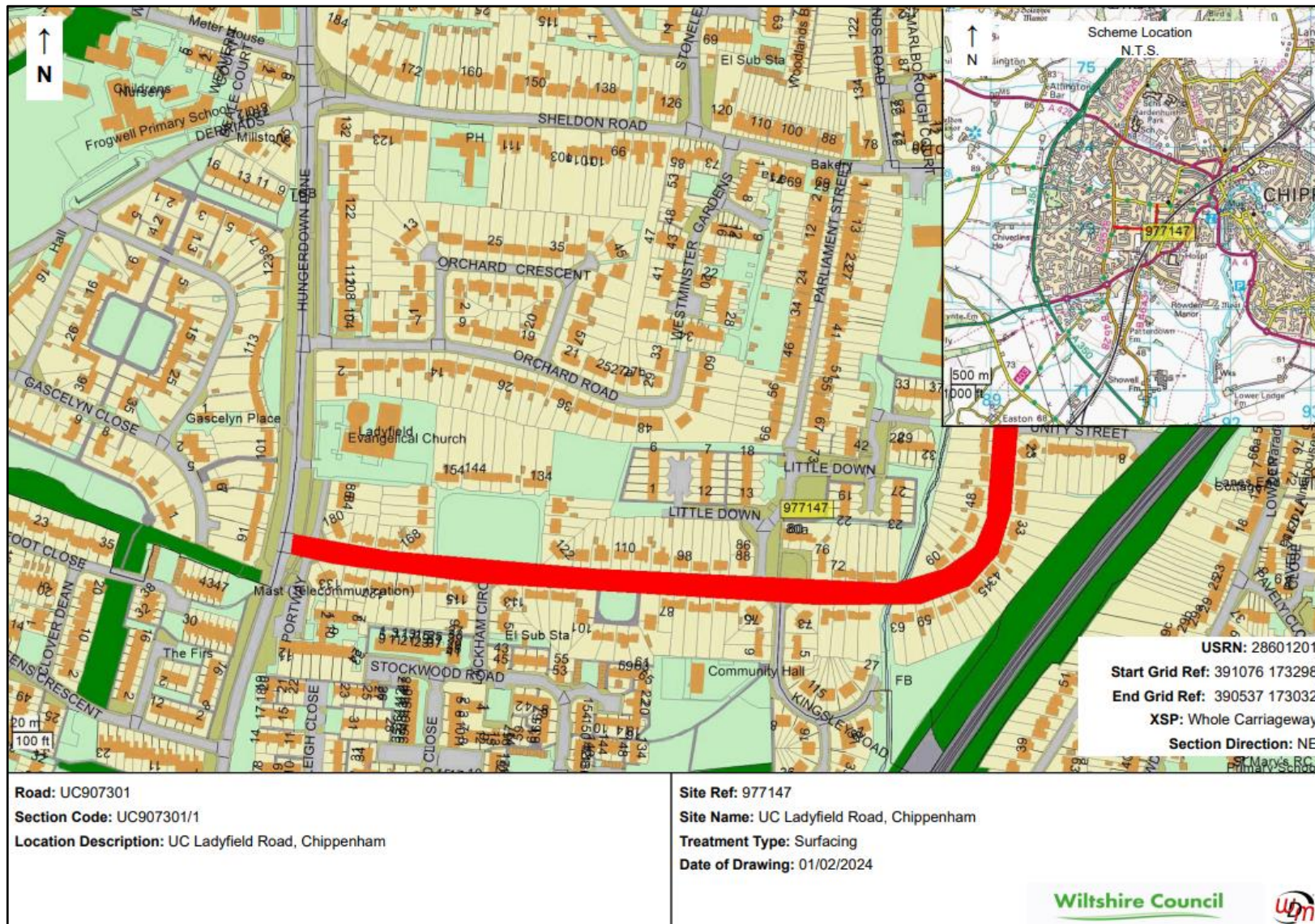


Road: UC898202
 Section Code: UC898202/1
 Location Description: FROG LANE HULLAVINGTON

Site Ref: 979233
 Site Name: UC898202 - FROG LANE HULLAVINGTON
 Treatment Type: Microasphalt
 Date of Drawing: 01/02/2024







Increased Highway Investment

In addition to the planned major maintenance sites listed, additional works across Wiltshire will be undertaken using the additional investment in road maintenance provided by Wiltshire Council. This funding will be used in two ways:

- a) To target sites most prone to potholes through a package of road resurfacing and localised repairs. These areas will be identified through analysis of customer reports, pothole repairs and local knowledge of areas of concern from the Local Highways Area Engineers. Special consideration will be given to C road and Unclassified roads.
- b) To undertake preventative maintenance using surface treatments, thereby extending the life of the current surface by up to 7 years. These sites will be identified using condition data.

Work to identify sites is currently underway.